

AYCLIFFE FELL WALKING CLUB – WALK DETAILS

OUTING No. 358: Saturday 12th January 2019

Visit our website www.afwc.org.uk for all club news including information on this & other planned events during the year

WALK AREA	Upper Weardale: St Johns Chapel to Stanhope				
COACH FARES	MEMBERS £10	NEW MEMBERS £15 (inc Memb Fee)	JUNIORS: £5 (10 -17 years)	Approx. journey time from Darlington	1.3 hour(s)
TO RESERVE A COACH SEAT	To reserve a coach seat simply contact Sheila Pinkney on 07739 867550 or email her at: sheilapinkney@yahoo.co.uk. Please note that when booking, those having attended the previous club outings will be given priority!				
CANCELLATION POLICY	<i>If you've had your place on the coach confirmed and then cancel after 9.00pm Tuesday week i.e. within 10 days of the trip, or fail to show on the day, you'll be asked to contribute £10 towards Club funds in lieu of the standard coach fare; payment is to be made on your next outing with the Club!</i>				
O.S.MAPS	OL31 Teesdale & Weardale OL307 Consett & Derwent				
PICKUP DETAILS	Darlington – Feethams		07.30		
	Aycliffe Village		07.40		
	Newton Aycliffe – Big Club		07.45		
	Bishop Auckland – Cabin Gate		08.05		
SUGGESTED WALK ROUTES	<ol style="list-style-type: none"> 1. 16 miles - St Johns Chapel, Huntshield Ford, Westgate, Heights Quarry, Northgate, Smailsburn, Rookhope(PH), High Farm, Rimey Law(486) to road, Bolts Law, Dead Friars, Weatherhill Engine, Millstone Rigg, Black Bull Burn, Hill Crest, Stanhope 2. 14 miles - Westgate then as Walk 1 3. 12 miles – St Johns Chapel, Huntshield Ford, Westgate, Heights Quarry, Northgate, Smailsburn, Rookhope(PH), Bolt's Wall, Long Hill (Shooting Box), Park Plantation, Rookhope Burn, Crawleyside, Stanhope 4. 10 miles – Westgate then as walk 3 5. 10 miles – St Johns Chapel, Huntshield Ford, Westgate, Heights Quarry, Northgate, Smailsburn , Chestergarth House, Brandon Walls, Burnt Walls, Belle Vue, Rookhope Burn, Stanhope. 6. 8 miles – Westgate then as walk 5 7. 7 miles – Stanhope, Eastgate, Hole House, Ambling Gate, Bewdley, Stanhope. 				
NOTES	<ol style="list-style-type: none"> 1. If you wish to undertake a walk not shown here, your coach will set you down at any safe and convenient point en-route 2. The Bonny Moorhen on Front Street is a popular pub with food and real ale. 3. Homeward departure will be prompt at 6.00pm. Please refrain from using the onboard toilet facility. 				
IN EMERGENCY	In the event of an emergency during the walk; phone and/or send a text to Andy Jakob on 07730 881216, advising the grid reference of your location. If you have no signal, move to a different location and try again!				

Aycliffe Fell Walking Club (hereinafter the Club) shares the view of the British Mountaineering Council.

Those joining this outing or any other activity organised by the Club are reminded that "hill-walking, scrambling and mountaineering are activities with a danger of personal injury or death. Participants should be aware of and accept these risks & be responsible for their own actions and involvement". The Club and it's officers accept no responsibility or liability for accidents howsoever incurred.

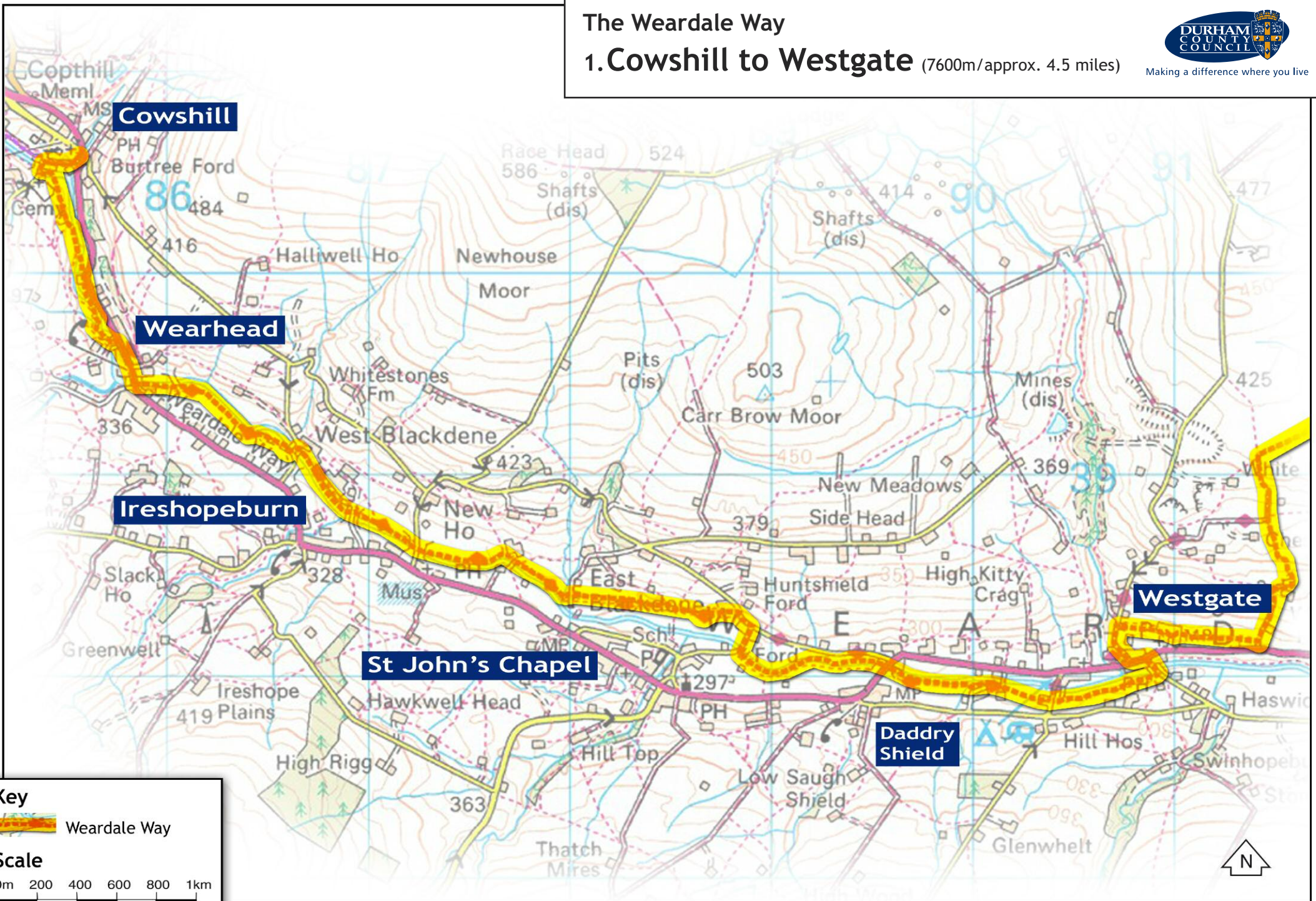
Reminder: The next walk is on Saturday 9th February - Kirkwhelpington via St Oswald's Way to Rothbury, Northumberland.

The Weardale Way

1. Cowshill to Westgate (7600m/approx. 4.5 miles)

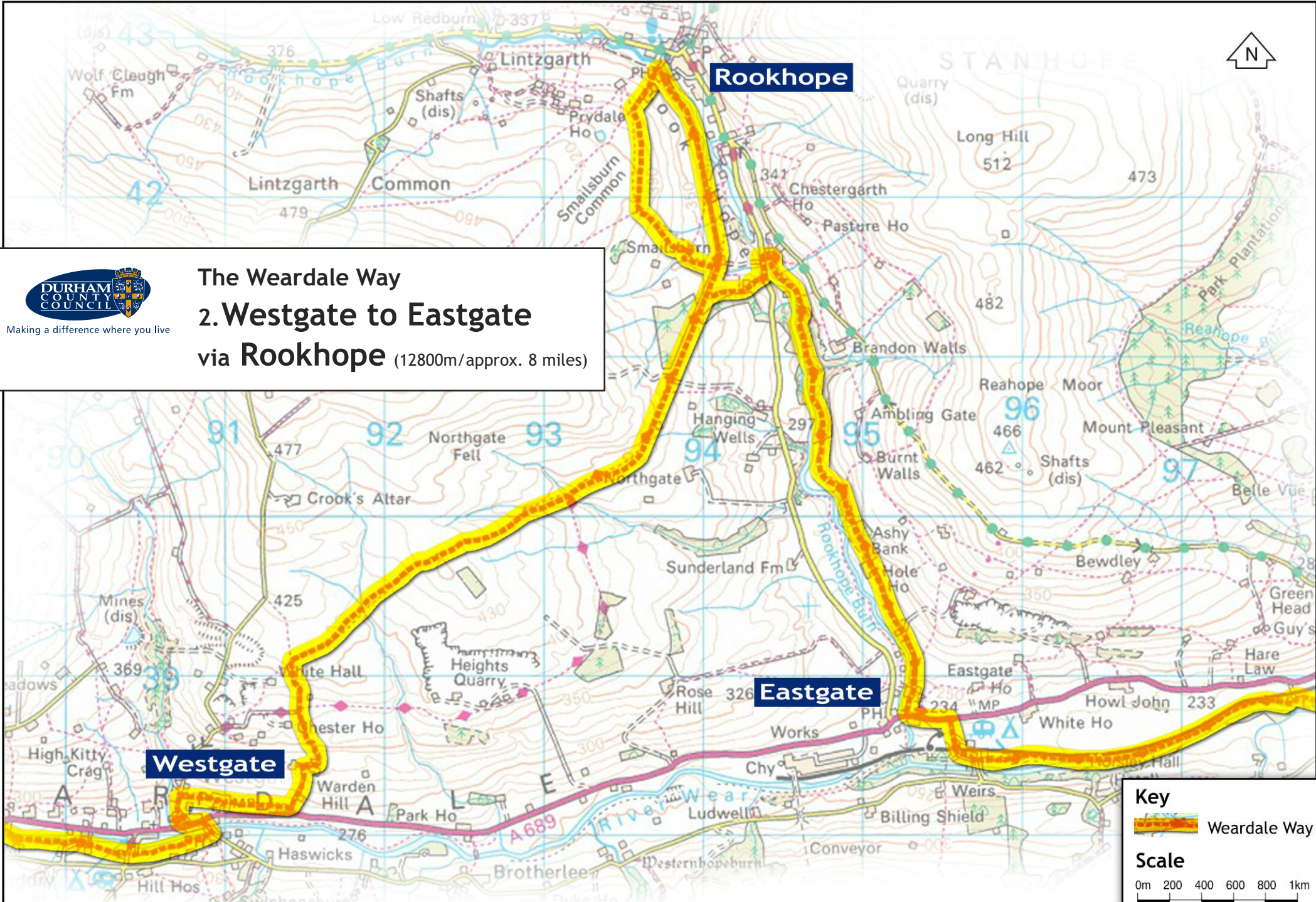


Making a difference where you live




Key
 Weardale Way


Scale
 0m 200 400 600 800 1km
 1/2 mile



Making a difference where you live

The Weardale Way
2. Westgate to Eastgate
 via **Rookhope** (12800m/approx. 8 miles)

Key
 Weardale Way

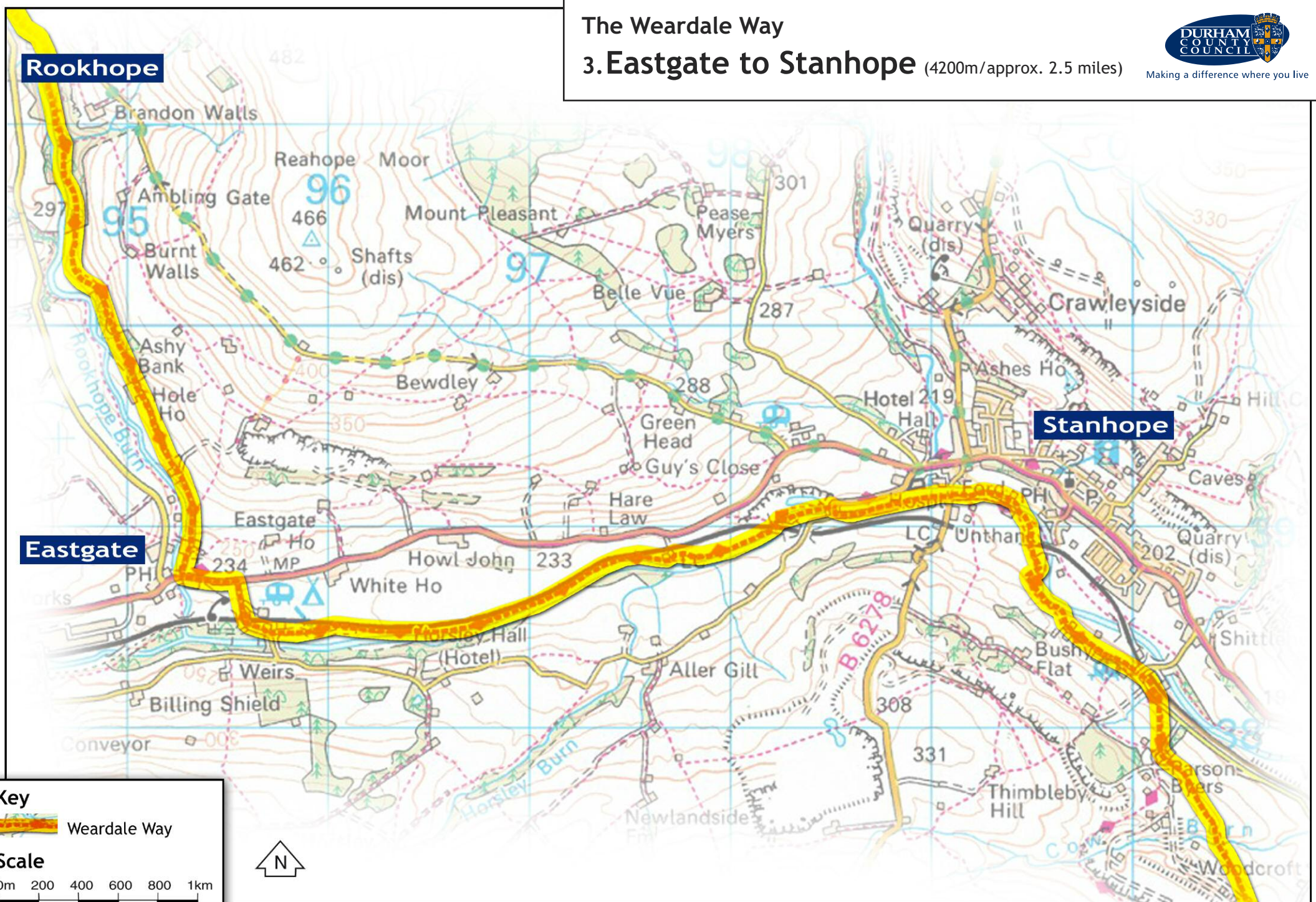
Scale
 0m 200 400 600 800 1km

 1/2 mile

The Weardale Way

3. Eastgate to Stanhope (4200m/approx. 2.5 miles)



Making a difference where you live



Rookhope

Eastgate

Stanhope

Key

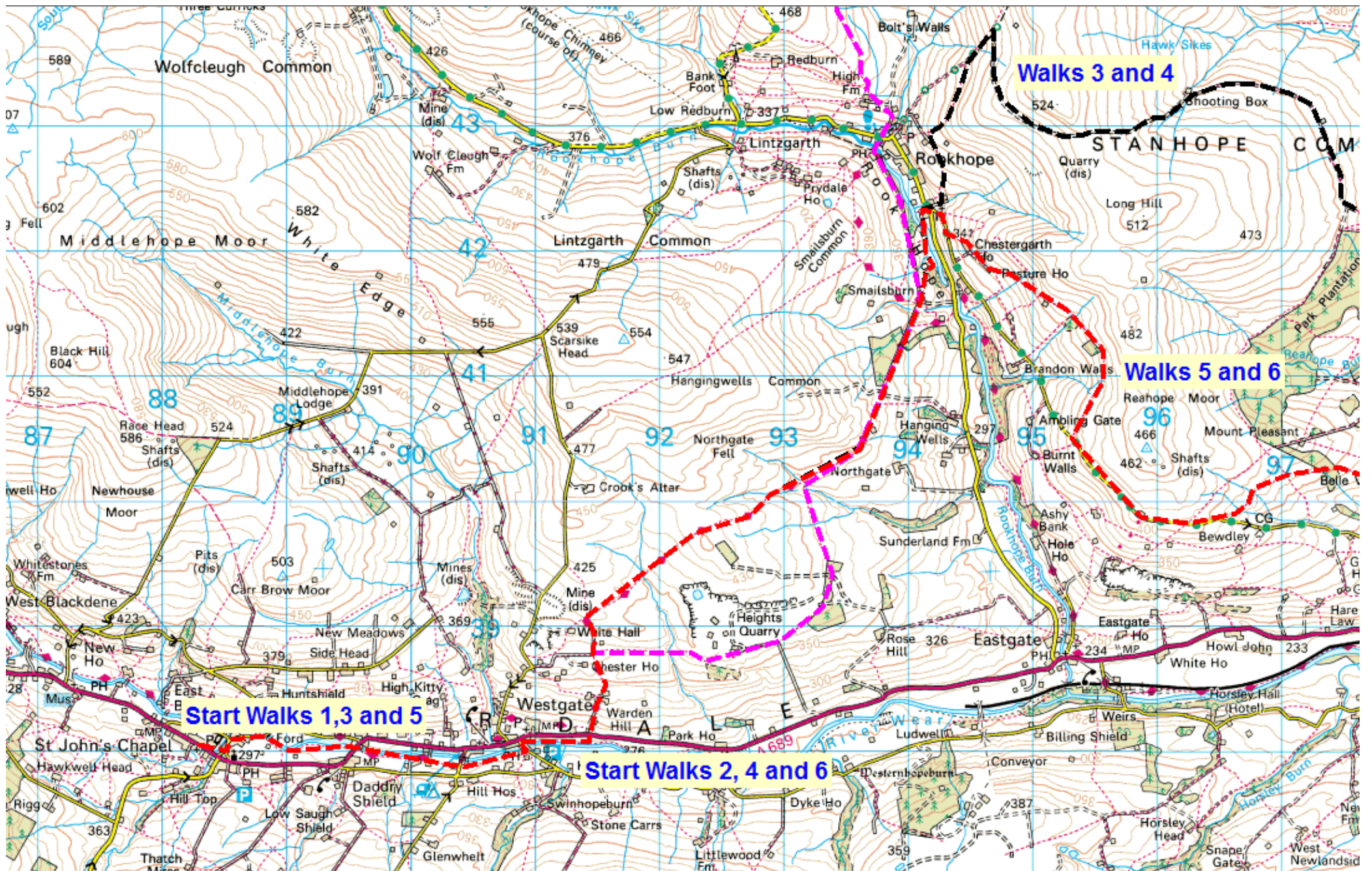
Weardale Way

Scale

0m 200 400 600 800 1km

1/2 mile



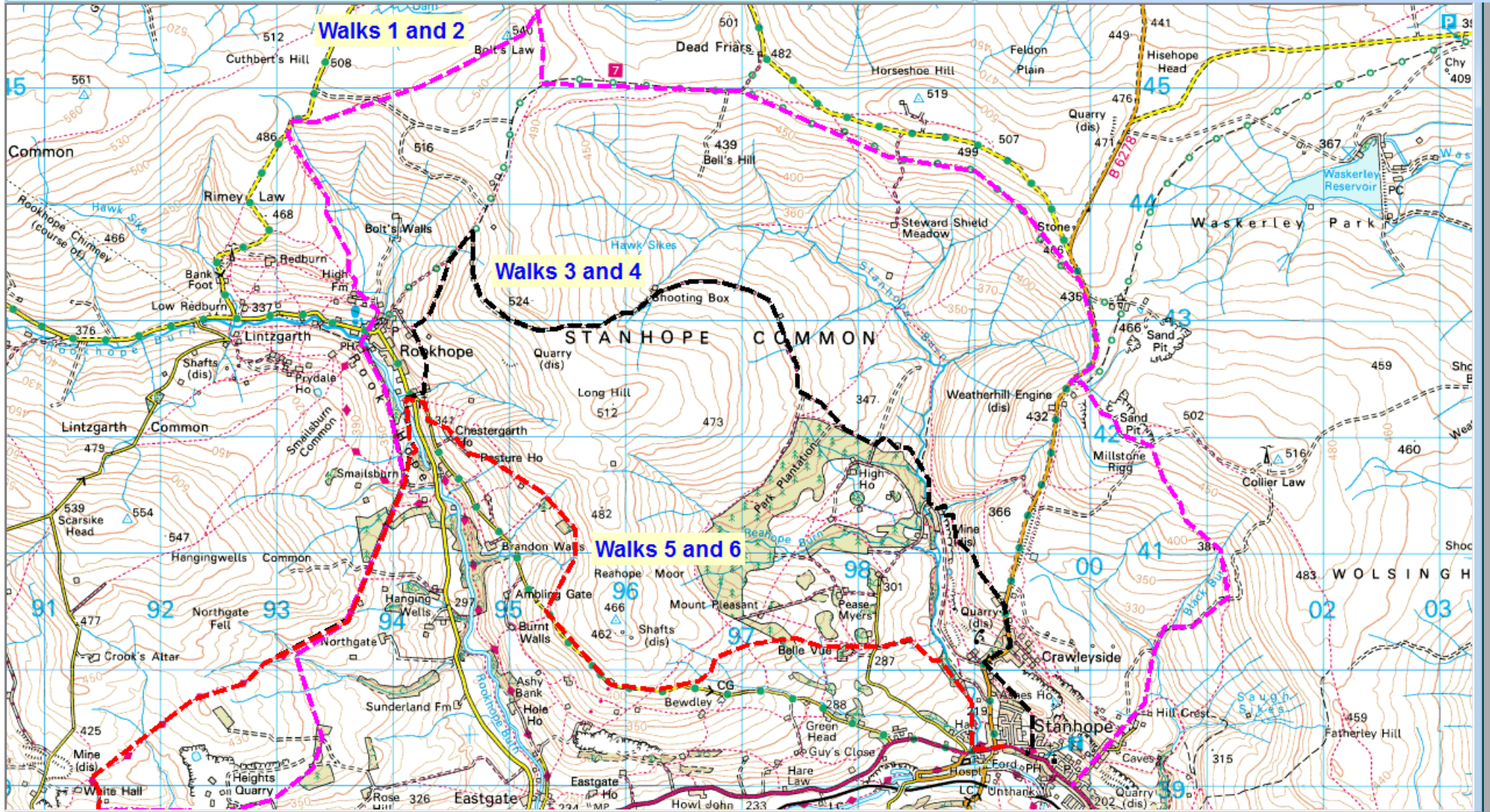


Walks 3 and 4

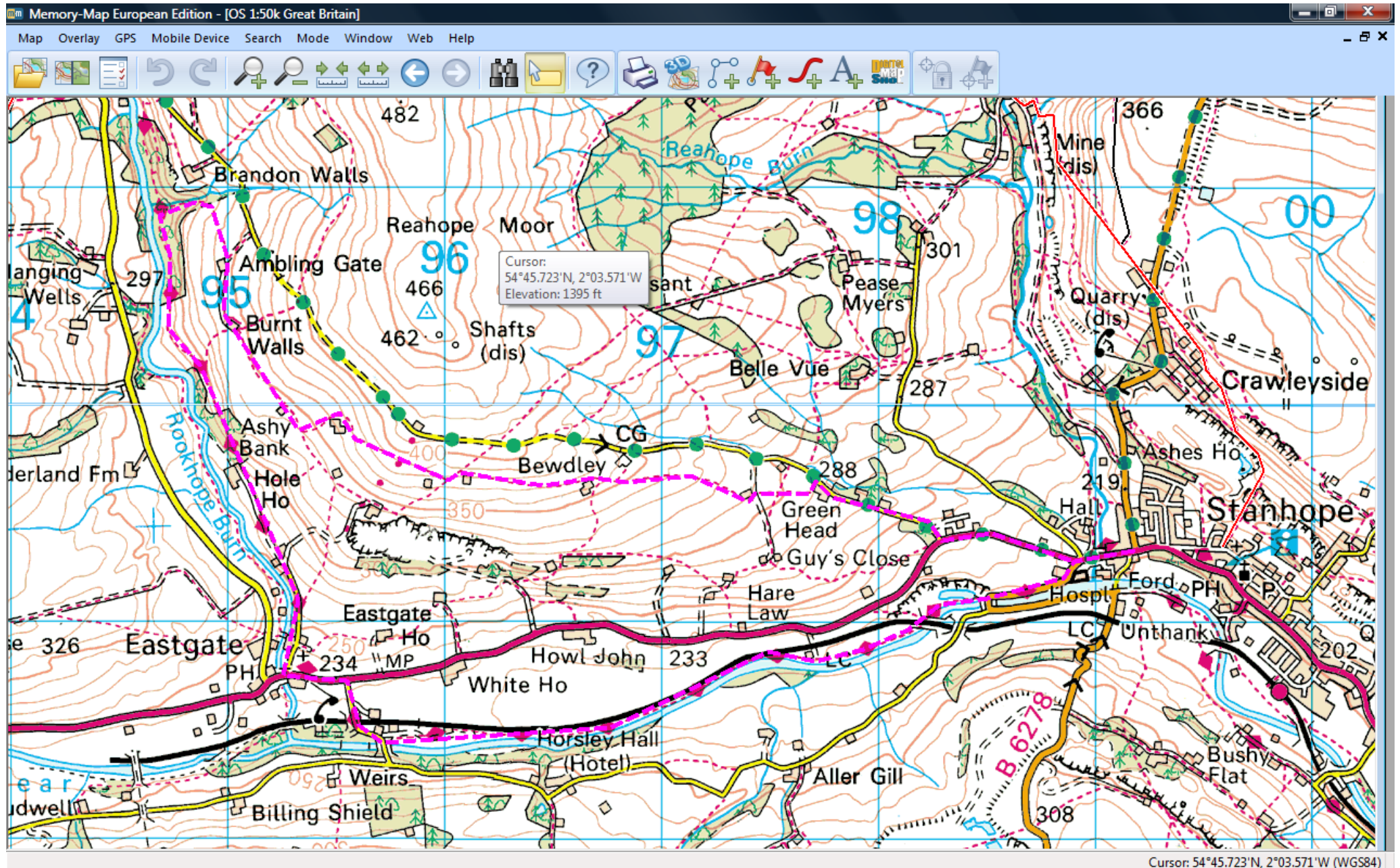
Walks 5 and 6

Start Walks 1, 3 and 5

Start Walks 2, 4 and 6

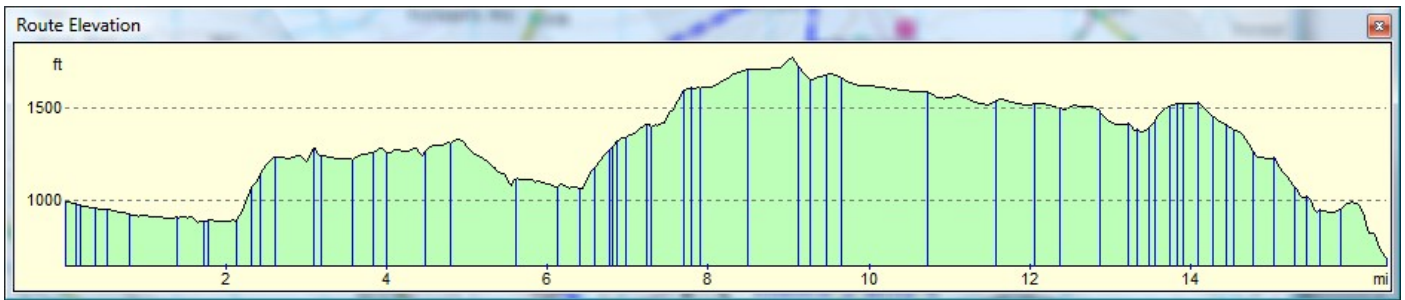


Walk 7 – Stanhope, Eastgate, Hole House, Ambling Gate, Bewdley, Stanhope



January 12 Walk Stanhope to St Johns Chapel

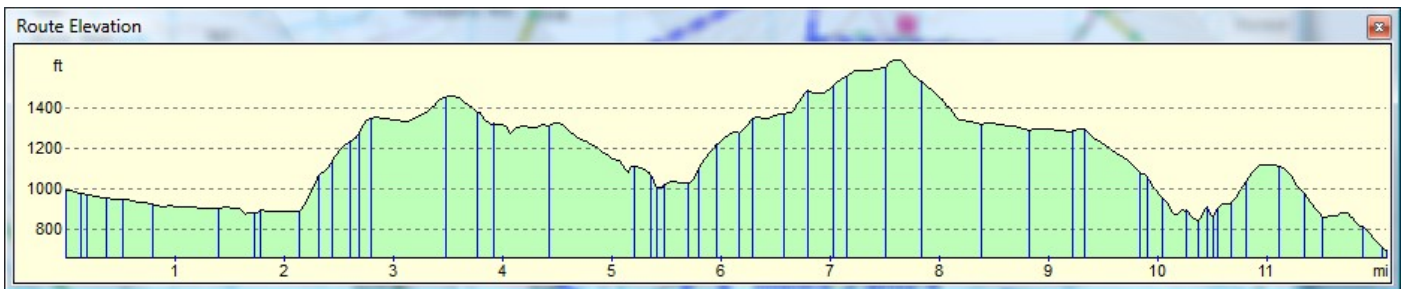
Walks 1 and 2



Walk 1 (16 mile) St Johns Chapel, Huntshield Ford, Westgate, Heights Quarry, Northgate, Smailsburn, Rookhope PH, High Farm, Rimey Law (486), Bolts Law, Dead Friars, Weatherhill Engine, Millstone Rigg, Black Bull Burn, Hill Crest, Stanhope.

Walk 2 (14 mile) Westgate then as walk 1

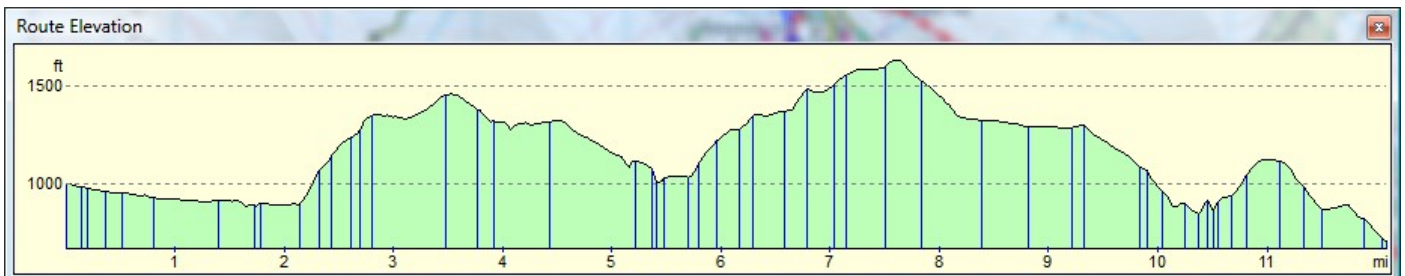
Walks 3 and 4



Walk 3 (12 mile) St Johns Chapel, Huntshield Ford, Westgate, Heights Quarry, Northgate, Smailsburn, Rookhope PH, Bolt's Wall, Long Hill (Shooting Box), Park Plantation, Rookhope Burn, Crawleyside, Stanhope.

Walk 4 (10 mile) Westgate then as walk 3

Walks 5 and 6



Walk 5 (10 mile) St Johns Chapel, Huntshield Ford, Westgate, Heights Quarry, Northgate, Smailsburn, Chestergarth House, Brandon Walls, Burnt Walls, Belle Vue, Rookhope Burn, Stanhope.

Walk 6 (8 mile) Westgate then as walk 5