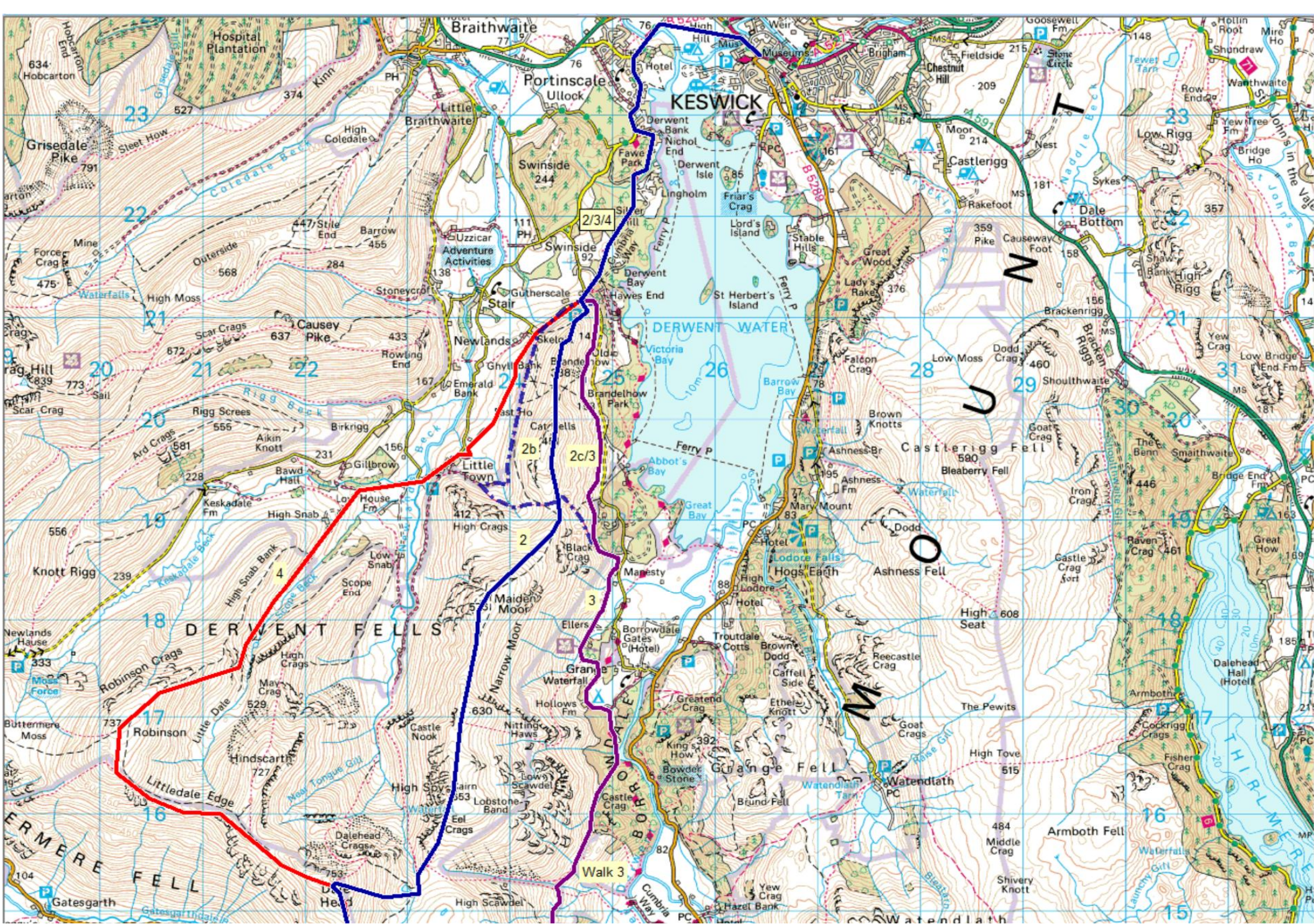


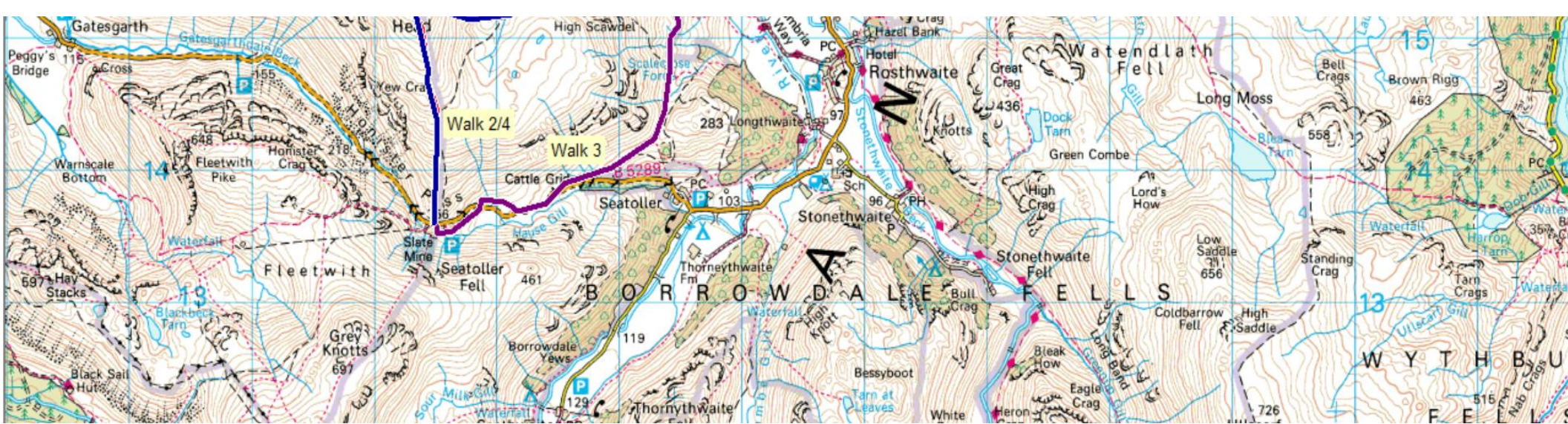
AYCLIFFE FELL WALKING CLUB – WALK DETAILS

OUTING No. 363: Saturday 8th June 2019

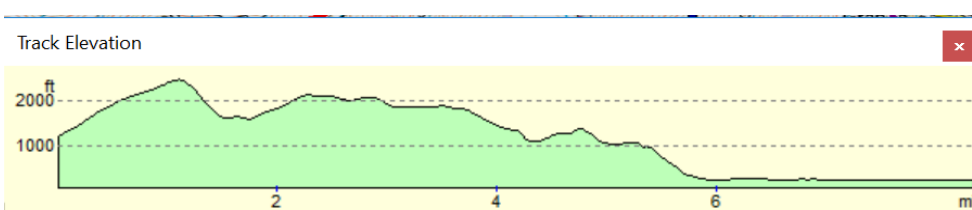
Visit our website www.afwc.org.uk for all club news including information on this & other planned events during the year

WALK AREA		Dale Head to Keswick via Cat Bells.			
COACH FARES	MEMBERS £10	NEW MEMBERS £15 (inc Memb Fee)	JUNIORS: £5 (10 -17 years)	Approx. journey time from Darlington	2.5 hour(s)
TO RESERVE A COACH SEAT	To reserve a coach seat simply contact Sheila Pinkney by email: sheilapinkney@yahoo.co.uk or 07853 795243(Sheila's new number). Please note that when booking, those having attended the previous club outings will be given priority!				
CANCELLATION POLICY	<i>If you've had your place on the coach confirmed and then cancel after 9.00pm Tuesday week i.e. within 10 days of the trip, or fail to show on the day, you'll be asked to contribute £10 towards Club funds in lieu of the standard coach fare; payment is to be made on your next outing with the Club!</i>				
O.S.MAPS	Explorer OL4 (N.W.Lakes)				
PICKUP DETAILS	Darlington – Feethams		07.30	Barnard Castle	
	Newton Aycliffe – Big Club		07.45	8.30	
	Bishop Auckland – Cabin Gate		08.05		
SUGGESTED WALK ROUTES	<ol style="list-style-type: none">Seatoller (11miles), Scaleclose Coppice, Tongue Gill, Rigghead Quarries, Dale Head Tarn, Dale Head (753), Hindscarth Edge, Little Dale Edge, Robinson (737), Scope Beck, Little Town, The Vicarage, Skelgill, Hause End, Fawe Park, Portinscale, Keswick.Honister Hause (8.3miles), Dale Head (753), Dale Head Tarn, High Spy, Maiden Moor, Bull Crag then either 2a straight on to Cat Bells, Skelgill Bank, Hause End & as Walk 1 or avoiding Cat Bells descent turning either west 2b via Brunt Crag to Skelgill & as Walk 1 or turning east 2c via Hause Gate, Fellside & lower path to Hause End & Walk 1 to Keswick.Honister Hause (7.79miles) via Little Gatesgarthdale (or Seatoller), Scaleclose Coppice, Castle Crag, Broadslack Gill, Hollows Farm, Yewdel Knott, Fellside & as Walk 2 to Keswick.Honister Hause (9.71 miles), Dale Head & as Walk 1 to Keswick.Honister Hause (9.64miles), Dale Head (753), Hindscarth Edge, Hindscarth (727), High Crag, Scope End, Little Town, Skelgill, then as Walk 1 to Keswick.Rosthwaite Hotel (7.61miles), New Bridge, High Hows Wood, Low Hows Wood, Hollows Farm & as Walk 3 to Keswick.				
NOTES	<ol style="list-style-type: none">The coach will travel via A66/ B5289 to Rosthwaite, Seatoller & Honister Hause.If you wish to undertake a walk not shown here, your coach will set you down at any safe and convenient point en-route.There are plenty of pubs in Keswick come recommended by Paul Wilby.Homeward departure will be prompt at 6.30pm from Beales car park. Please refrain from using the onboard toilet facility.				
IN EMERGENCY	In the event of an emergency during the walk, dial 999 and phone Enterprise Coaches (07917 880212/ 07532 802596) and/or send a text to Andy Jakob (07730 881216), advising the grid reference of your location. If you have no signal, move to a different location and try again!				
Aycliffe Fell Walking Club (hereinafter the Club) shares the view of the British Mountaineering Council. Those joining this outing or any other activity organised by the Club are reminded that “hill-walking, scrambling and mountaineering are activities with a danger of personal injury or death. Participants should be aware of and accept these risks & be responsible for their own actions and involvement”. The Club and it’s officers accept no responsibility or liability for accidents howsoever incurred.					
Reminder: The next walk is on Saturday 13th July – Baslow to Matlock via Chatsworth.					

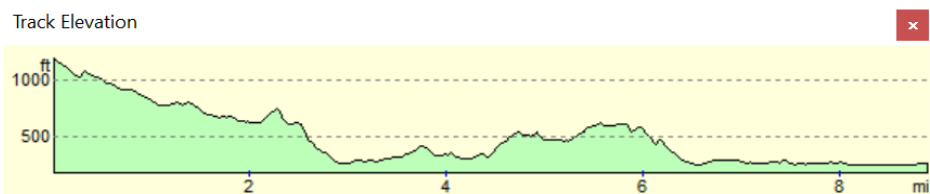




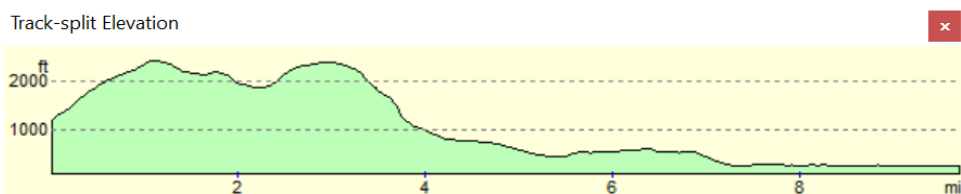
Walk 2 Honister Hause to Keswick 8.3 miles 2423 ft ascent 3371 ft descent Colour Blue

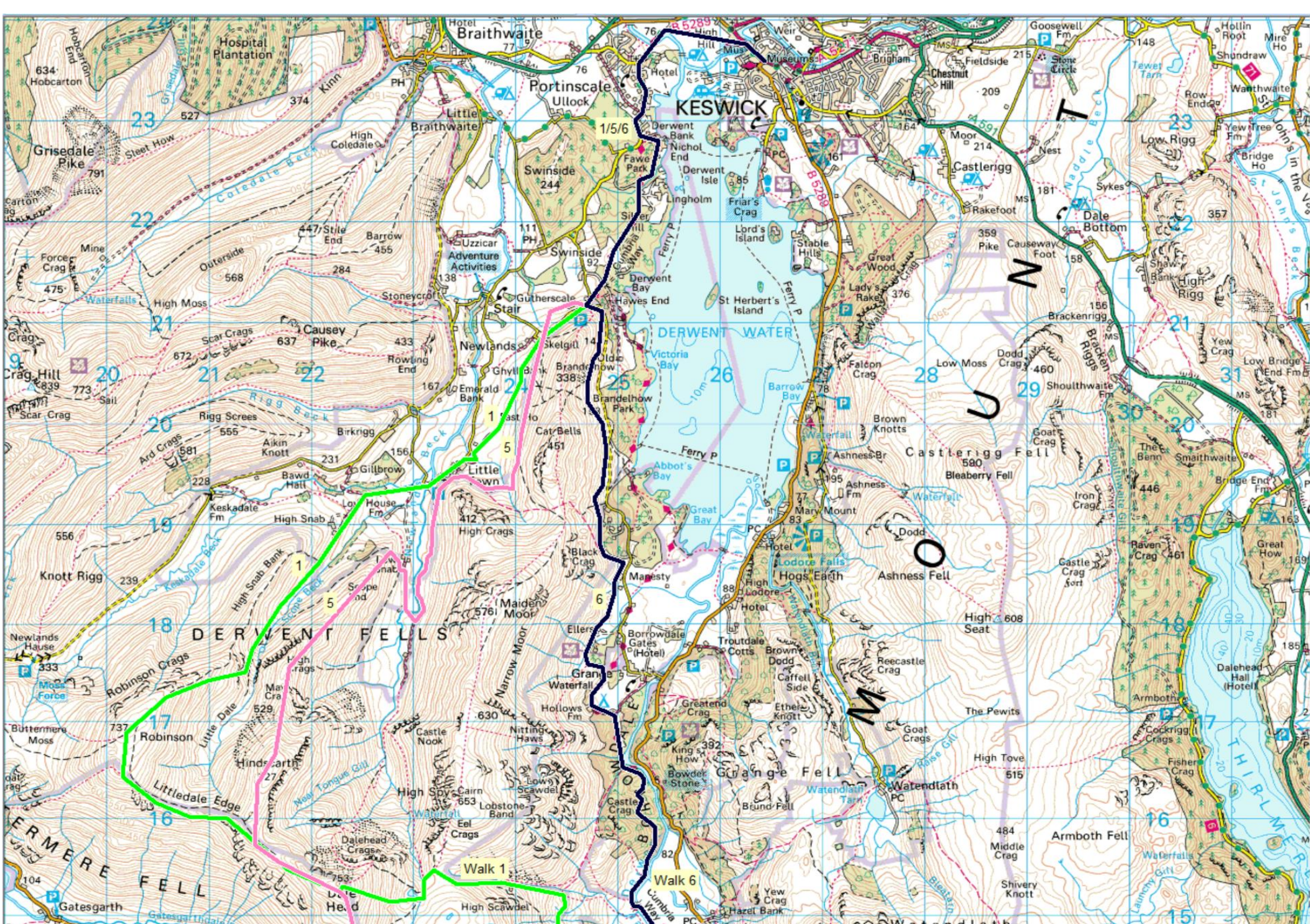


Walk 3 Honister Hause to Keswick 8.91 miles 1178 ft ascent 2106 ft descent Colour Purple



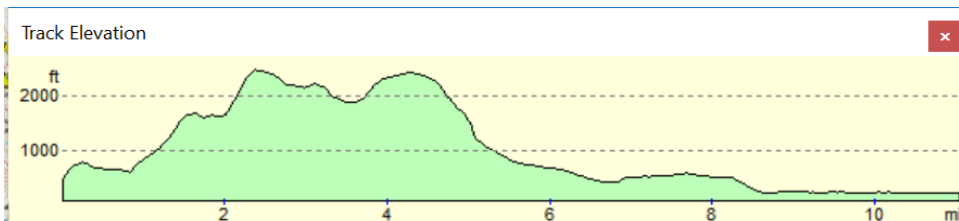
Walk 4 Honister Hause to Keswick 9.71 miles 2227 ft ascent 3163 ft descent Colour Red



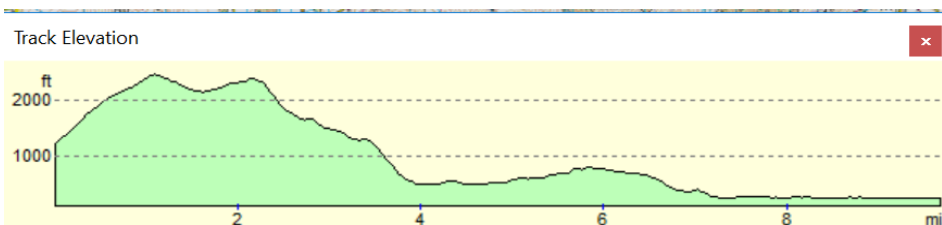




Walk 1 Seatoller to Keswick 11 miles 3236 ft ascent 3477 ft descent Colour Lt Green



Walk 5 Honister Hause to Keswick 9.64 miles 2098 ft ascent 3046 ft descent Colour Pink



Walk 6 Rosthwaite Hotel to Keswick 7.61 miles 1101 ft ascent 1127 ft descent Colour Dark Blue

