START WALK 1, 2
START WALK 3
START WALK 4
Knott's Gill
Knotts Plantn
Coville House Fm
High Holme Ho
Sigsworth Moor
Light Hill
Sigsworth Crags
Shooting Box
Raygill House
Wig Stones
Swine Beck
Knotts
Colt Ho
Moss Wood
Riddingsgill Wood
Raygill House Moor
Colt Plain
Colt House Gill
Gouthwaite Moor
Gouthwaite Fm
Lamb Close
Howson Ridge
Cow Close Wood
Burn Gill Head Moss
Burn Ground
West Wood Ho
West Wood
Burn Gill
Burn Edge
Heathfield Moor
Brown Hill Plain
Flout Hill
Pie Gill
Hotel
Wath
High
The Intakes
Heathfield
Highfield
Low Green Ho
Ivy House Fm
Ashfold Side Beck
Stony Grooves
Mine (disused)
Rowantree Gill
Westfield Ho
Spring Ho
Ashfold Side
Corn Close
Silver Hill
Goose Green
Cranberry Moss
Mines (dis)
Merryfield
Low Wood
Mosscarr
Maxfield Plain
Sch
Waterfall
Cross Gill Moor
Cross Gill Dike
Nabs
Blazefield
Grassfield Ho
Sun Side
Ladies' Riggs
Hardcastle Moor
Near Hardcastle
Brandstone Beck
Roundhill Fm
Green Moor
Riggs Ho
Bridgehouse Gate
Jack Hole Moss
Mines (disused)
Ivin Waite
Bewerley
Ravenstone Moor
Lamb Hill
Fishpond Wood
North Side Moss
Bewerley Moor
B 6265
Bent's Fm
Toft Gate
Jack Hole Flat
Lily Green
Mine (dis)
The Coldstones Cut
Skrikes Fm
Greenhow
Quarry
Gill Beck Fm
Craven Moor
Keld Houses
Duck Street
White Mere
Low Moor
Ravens Nest
Stump Cross Caverns
Noonstone Fm
Moor Side
Yorke's Folly
Mines (disused)
Tewit Fm
Mine (disused)
Black Hill
Flat Moor
High Crag
Catherine or Katty White's Allotments
Redlish
Greenhow Sike
Rowantree Crags
Benny Bent
Heysha
Tarn Gill
Rowan Tree Yards
Redlish Ho
Sweet Earth
Blow Tarn
Eller Edge Nook
Rochard Dike
River Washburn
Cairn
Higher Platts Fm
Braithwaite Moor
Palleys Crags
The Heights
High House Fm
Ray Bank Nursery
Deering Heights
Fouldshaw Fm
Padside
Pock Stones Moor
Great Pock Stones
Shooting Box
Humberstone Bank
Ridge House Fm
Little Simon's Seat
Hoodstorth Allotment
Padside Hall
The Great Shack
Black Crag
Yates Ho
Lord's Seat
Black Crag Wham
Harden Gill Beck
Roundell's Allotment
Hen Stones
Hey Slack Allotment
Nell Stones
Whit
Cemy
Crown copyright and database rights 2020 Ordnance Survey PU 100035020

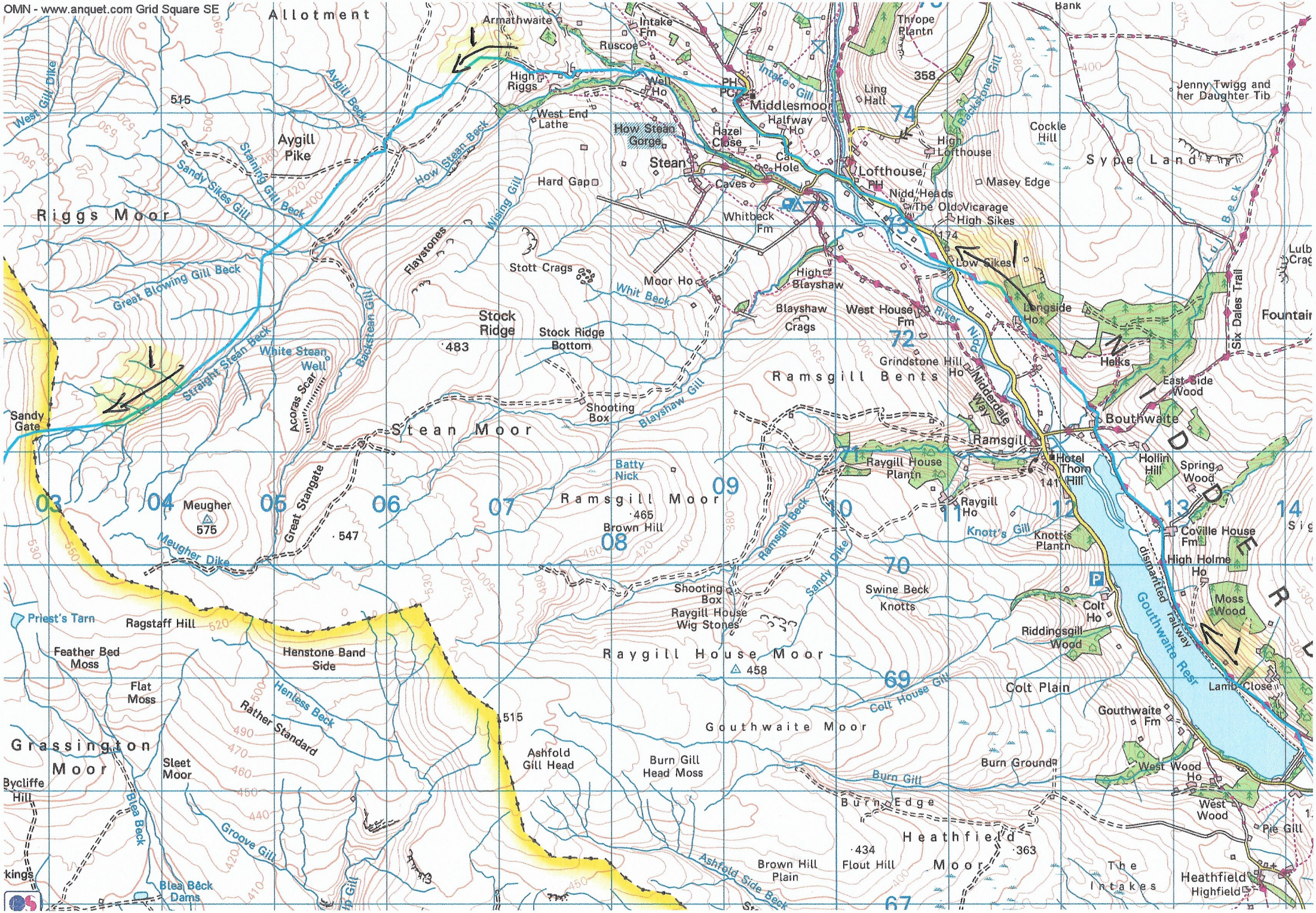
OMN - www.anquet.com Grid Square SE
Allotment
Armathwaite
Intake Fm
Ruscoe
Thrope Plantn
Bank
Jenny Twigg and her Daughter Tib
West Gill Dike
Aygill Beck
High Riggs
Well Ho
PH
PO
Middlesmoor
Intake Gill
Ling Hall
358
Backstone Gill
515
West End Lathe
How Stean Gorge
Halfway Ho
Hazel Close
Cockle Hill
Aygill Pike
Staining Gill Beck
Sandy Sikes Gill
How Stean Beck
Stean
Cat Hole
Lofthouse
High Lofthouse
Sype Land
Hard Gap
Caves
Nidd Heads
Masey Edge
Riggs Moor
Whitbeck Fm
The Old Vicarage
High Sikes
Wising Gill
Flaystones
Stott Crags
Moor Ho
Whit Beck
High Blayshaw
Low Sikes
Lul Beck
Great Blowing Gill Beck
Blayshaw Crags
West House Fm
River Nidd
Longside Ho
Six Dales Trail
Fountain
Stock Ridge
Stock Ridge Bottom
483
Backsteen Gill
White Stean Well
Straight Stean Beck
Grindstone Hill
Ho
Helks
Ramsgill Bents
East Side Wood
Nidderdale Way
Sandy Gate
Acoras Scar
Shooting Box
Blayshaw Gill
Stean Moor
Bouthwaite
Ramsgill
Hotel
Thorn Hill
141
Hollin Hill
Spring Wood
Batty Nick
Raygill House Plantn
Meugher
575
Great Stangate
547
Ramsgill Moor
465
Brown Hill
Raygill Ho
Knott's Gill
Knotts Plantn
Coville House Fm
High Holme Ho
Meugher Dike
Ramsgill Beck
Sandy Pike
Swine Beck
Knotts
Colt Ho
Moss Wood
Priest's Tarn
Ragstaff Hill
Shooting Box
Raygill House
Wig Stones
Riddingsgill Wood
Gouthwaite Resr
dismantled railway
Feather Bed Moss
Henstone Band Side
Raygill House Moor
458
Colt Plain
Flat Moss
Henless Beck
Rather Standard
Colt House Gill
Lamb Close
Gouthwaite Fm
Gouthwaite Moor
Grassington Moor
Sleet Moor
Ashfold Gill Head
Burn Gill Head Moss
Burn Ground
West Wood Ho
Bycliffe Hill
Blea Beck
Burn Gill
Burn Edge
West Wood
Groove Gill
Heathfield Moor
434
363
Pie Gill
Ashfold Side Beck
Brown Hill Plain
Flout Hill
The Intakes
Heathfield
Highfield
Blea Beck Dams
kings
74
73
72
71
70
69
67
03
04
05
06
07
08
09
10
11
12
13
14

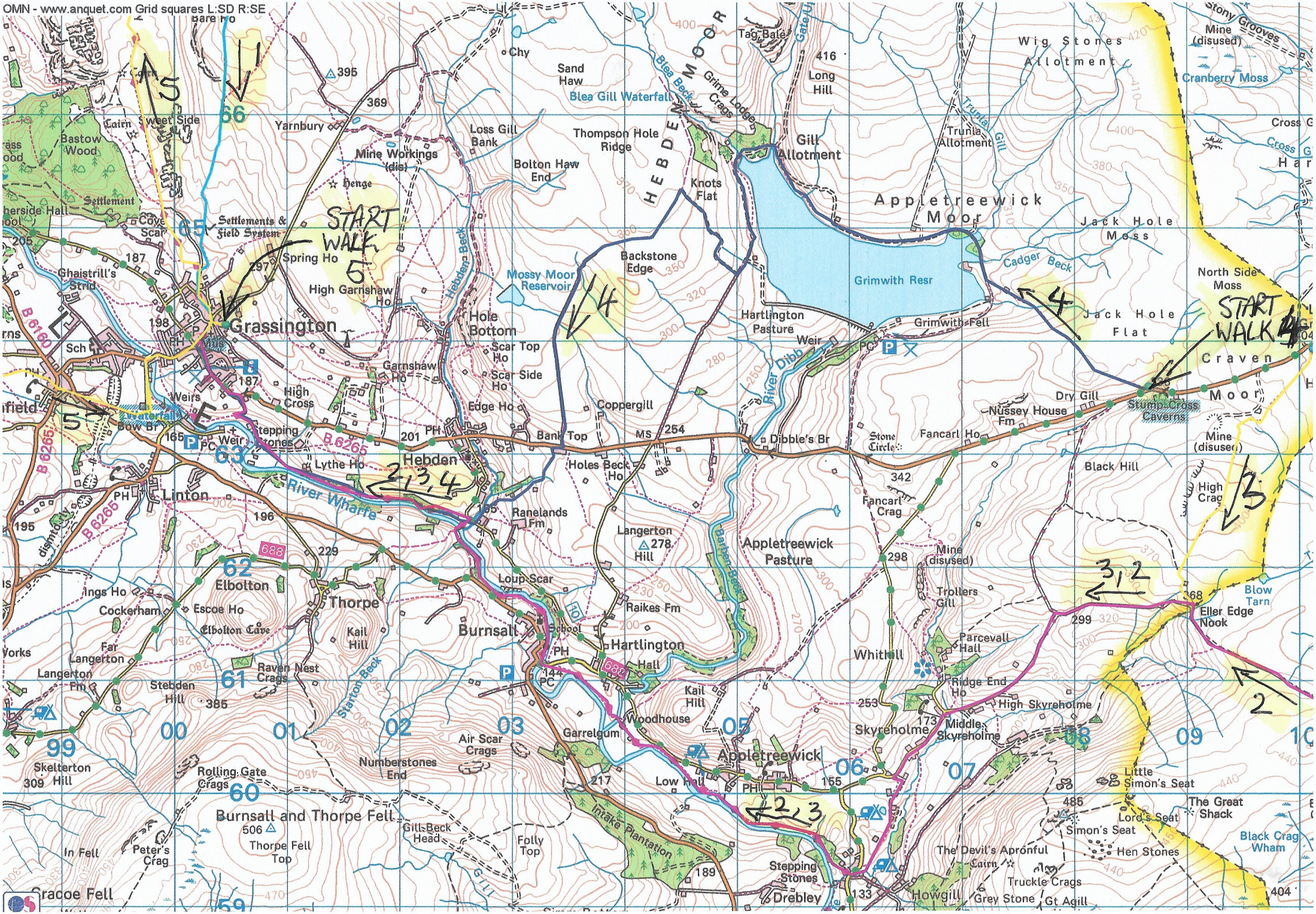
OMN - www.anquet.com Grid squares L:SD R:SE
START WALK 5
START WALK 4
Grassington
Hebden
Linton
Thorpe
Elbolton
Burnsall
Hartlington
Appletreewick
Appletreewick Moor
Grimwith Resr
Mossy Moor Reservoir
HEBDEN MOOR
Craven Moor
Burnsall and Thorpe Fell
Cracoe Fell
River Wharfe
River Dibb
Hebden Beck
Blea Beck
Blea Gill Waterfall
Cadger Beck
Trunla Gill
Starton Beck
Barden Beck
Cranberry Moss
Blow Tarn
Eller Edge Nook
Stump Cross Caverns
Bastow Wood
Settlement
Settlements & Field System
Mine Workings (dis)
Henge
Yarnbury
Loss Gill Bank
Thompson Hole Ridge
Bolton Haw End
Sand Haw
Chy
Tag Bale
Long Hill
Grime Lodge Crags
Knots Flat
Gill Allotment
Trunla Allotment
Wig Stones Allotment
Mine (disused)
Stony Grooves
Cross G
Jack Hole Moss
Jack Hole Flat
North Side Moss
Backstone Edge
Hartlington Pasture
Grimwith Fell
Weir
Spring Ho
High Garnshaw Ho
Hole Bottom
Scar Top Ho
Scar Side Ho
Garnshaw Ho
Edge Ho
Coppergill
Bank Top
Holes Beck Ho
Dibble's Br
Stone Circle
Fancarl Ho
Nussey House Fm
Dry Gill
Black Hill
High Crag
Fancarl Crag
Mine (disused)
Trollers Gill
Parcevall Hall
Ridge End Ho
High Skyreholme
Middle Skyreholme
Skyreholme
Whithill
Appletreewick Pasture
Langerton Hill
Ranelands Fm
Lythe Ho
High Cross
Stepping Stones
Weirs
Waterfall
Bow Br
Ghaistrill's Strid
Cove Scar
Sweet Side
Cairn
Bare Ho
Sch
PH
PC
MS
Loup Scar
Raikes Fm
School
Woodhouse
Garrelgum
Low Hall
Kail Hill
Air Scar Crags
Numberstones End
Rolling Gate Crags
Stebden Hill
Raven Nest Crags
Escoe Ho
Elbolton Cave
Cockerham
Ings Ho
Far Langerton
Langerton Fm
Skelterton Hill
Peter's Crag
In Fell
Thorpe Fell Top
Gills Beck Head
Folly Top
Intake Plantation
Stepping Stones
Drebley
Howgill
Grey Stone
Gt Agill
Truckle Crags
The Devil's Apronful
Cairn
Hen Stones
Simon's Seat
Lord's Seat
Little Simon's Seat
The Great Shack
Black Crag
Wham
B 6160
B 6265
688
1
2
3
4
5
61
62
63
65
66
99
00
01
02
03
05
06
07
08
09
60
59

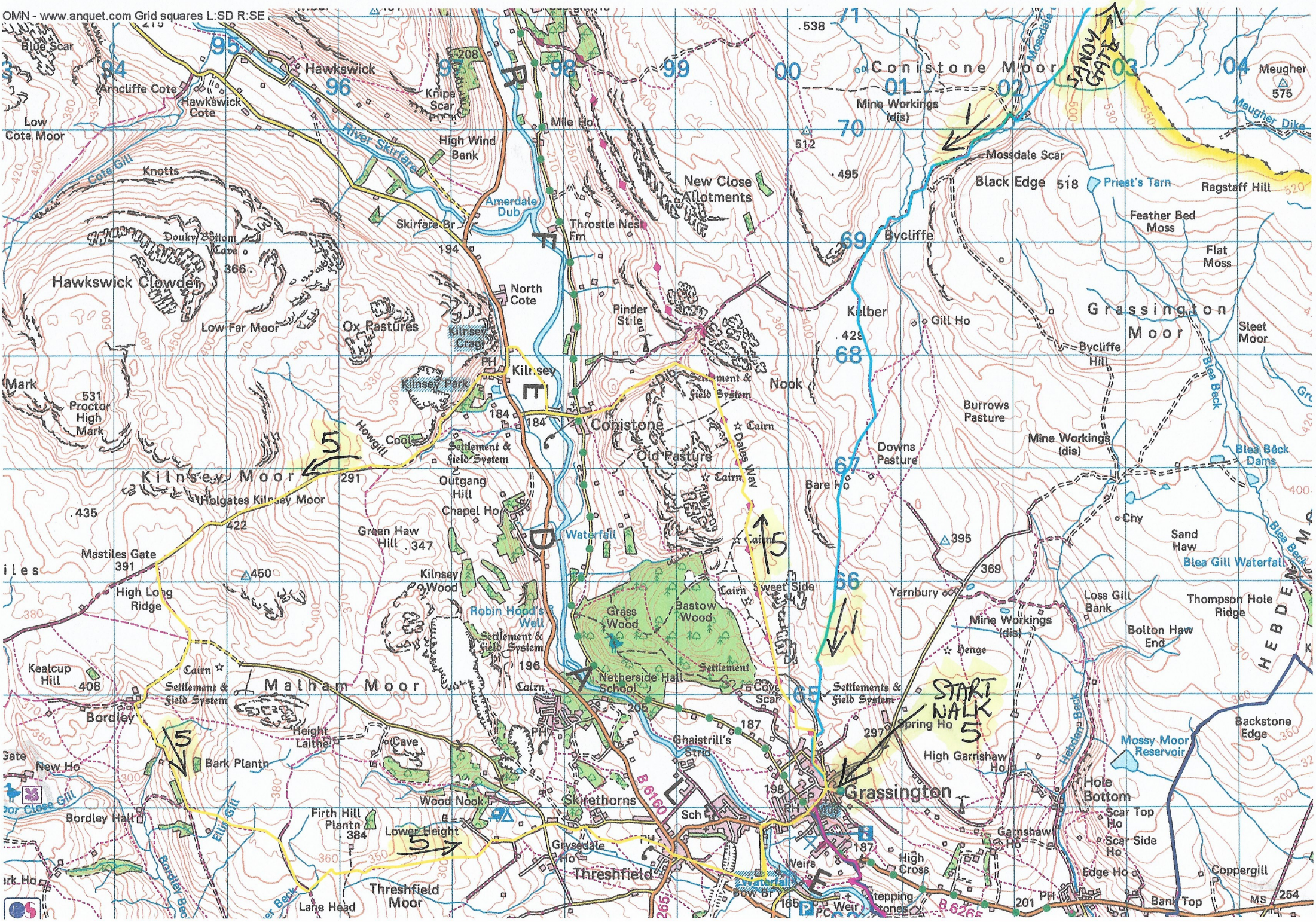
OMN - www.anquet.com Grid squares L:SD R:SE
Blue Scar
Arncliffe Cote
Hawkswick
Hawkswick Cote
Low Cote Moor
Knipe Scar
Mile Ho
River Skirfare
High Wind Bank
Cote Gill
Knotts
Amerdale Dub
Skirfare Br
Throstle Nest Fm
New Close Allotments
Coniston Moor
Mine Workings (dis)
SANDY GATE
Mossdale
Mossdale Scar
Meugher
Meugher Dike
Black Edge
Priest's Tarn
Ragstaff Hill
Feather Bed Moss
Flat Moss
Bycliffe
Douky Bottom Cave
Hawkswick Clowder
North Cote
Pinder Stile
Kelber
Gill Ho
Grassington Moor
Sleet Moor
Bycliffe Hill
Low Far Moor
Ox Pastures
Kilnsey Crag
Kilnsey
Kilnsey Park
Nook
Burrows Pasture
Mark
Proctor High Mark
Coniston
Old Pasture
Cairn
Dales Way
Downs Pasture
Mine Workings (dis)
Blea Beck
Blea Beck Dams
Howgill
Cool
Settlement & Field System
Kilnsey Moor
Holgates Kilnsey Moor
Outgang Hill
Chapel Ho
Bare Ho
Chy
Sand Haw
Blea Gill Waterfall
Green Haw Hill
Waterfall
Mastiles Gate
High Long Ridge
Kilnsey Wood
Robin Hood's Well
Grass Wood
Bastow Wood
Sweet Side
Yarnbury
Loss Gill Bank
Thompson Hole Ridge
Bolton Haw End
Henge
Kealcup Hill
Malham Moor
Netherside Hall School
Cove Scar
Settlements & Field System
START WALK 5
Spring Ho
Backstone Edge
Bordley
Height Laithe
Cave
Ghaistrill's Strid
High Garnshaw Ho
Mossy Moor Reservoir
Hebden Beck
New Ho
Bark Plantn
Wood Nook
Skirethorns
Grassington
Hole Bottom
Scar Top Ho
Scar Side Ho
Bordley Hall
Firth Hill Plantn
Lower Height
Grysedale Ho
Threshfield
Weirs
Garnshaw Ho
High Cross
Edge Ho
Coppergill
Threshfield Moor
Lane Head
Bow Br
Stepping Stones
Bank Top
B 6160
B 6265
Ellis Gill
Bordley Beck