①

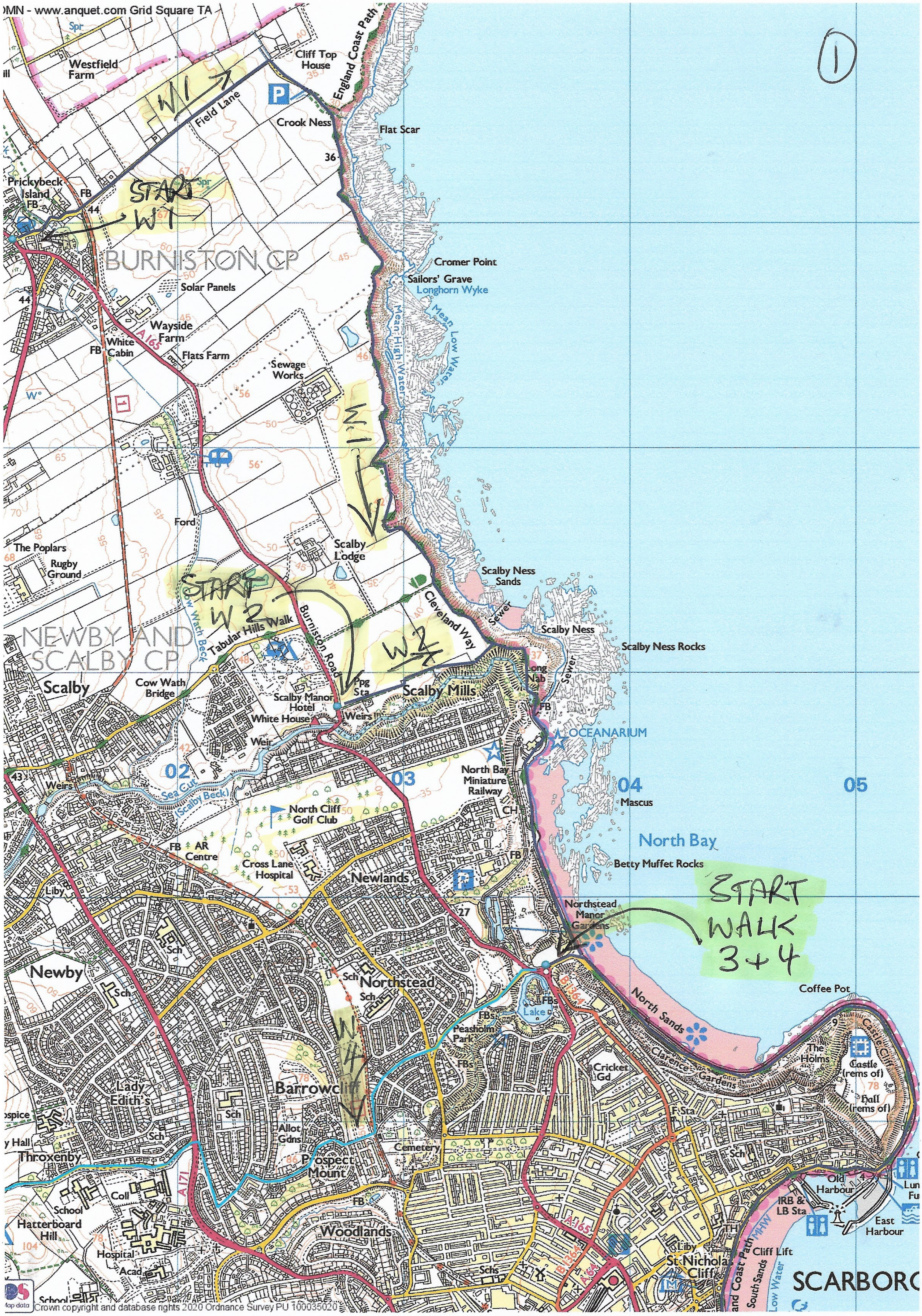
OMN - www.anquet.com Grid Square TA
Westfield Farm
Cliff Top House
England Coast Path
W1
START W1
Field Lane
Crook Ness
Flat Scar
Prickybeck Island
FB
BURNISTON CP
Cromer Point
Sailors' Grave
Longhorn Wyke
Mean High Water
Mean Low Water
Solar Panels
Wayside Farm
White Cabin
Flats Farm
A165
Sewage Works
Ford
The Poplars
Rugby Ground
Scalby Lodge
START W2
W2
Cleveland Way
Burniston Road
Scalby Ness Sands
Scalby Ness
Scalby Ness Rocks
Sewer
Long Nab
NEWBY AND SCALBY CP
Tabular Hills Walk
Low Wath Beck
Scalby
Cow Wath Bridge
Scalby Manor Hotel
White House
Ppg Sta
Scalby Mills
Weirs
Weir
OCEANARIUM
North Bay Miniature Railway
02
03
04
05
Sea Cut
Scalby Beck
Mascus
North Cliff Golf Club
North Bay
Betty Muffet Rocks
AR Centre
Cross Lane Hospital
Liby
Newlands
START WALK 3 + 4
Northstead Manor Gardens
Newby
Northstead
Lake
Peasholm Park
B1364
North Sands
Coffee Pot
Clarence Gardens
Castle Cliff
The Holms
Castle (rems of)
Hall (rems of)
Cricket Gd
W4
Barrowcliff
Lady Edith's
Hospice
Throxenby
Allot Gdns
Prospect Mount
Cemetery
F Sta
Old Harbour
IRB & LB Sta
East Harbour
Coll
School
Hatterboard Hill
A171
Woodlands
Hospital
Acad
Schs
A165
A64
St Nicholas Cliff
Cliff Lift
South Sands
Low Water
SCARBOROUGH

Crown copyright and database rights 2020 Ordnance Survey PU 100035020

OMN - www.anquet.com Grid Square TA

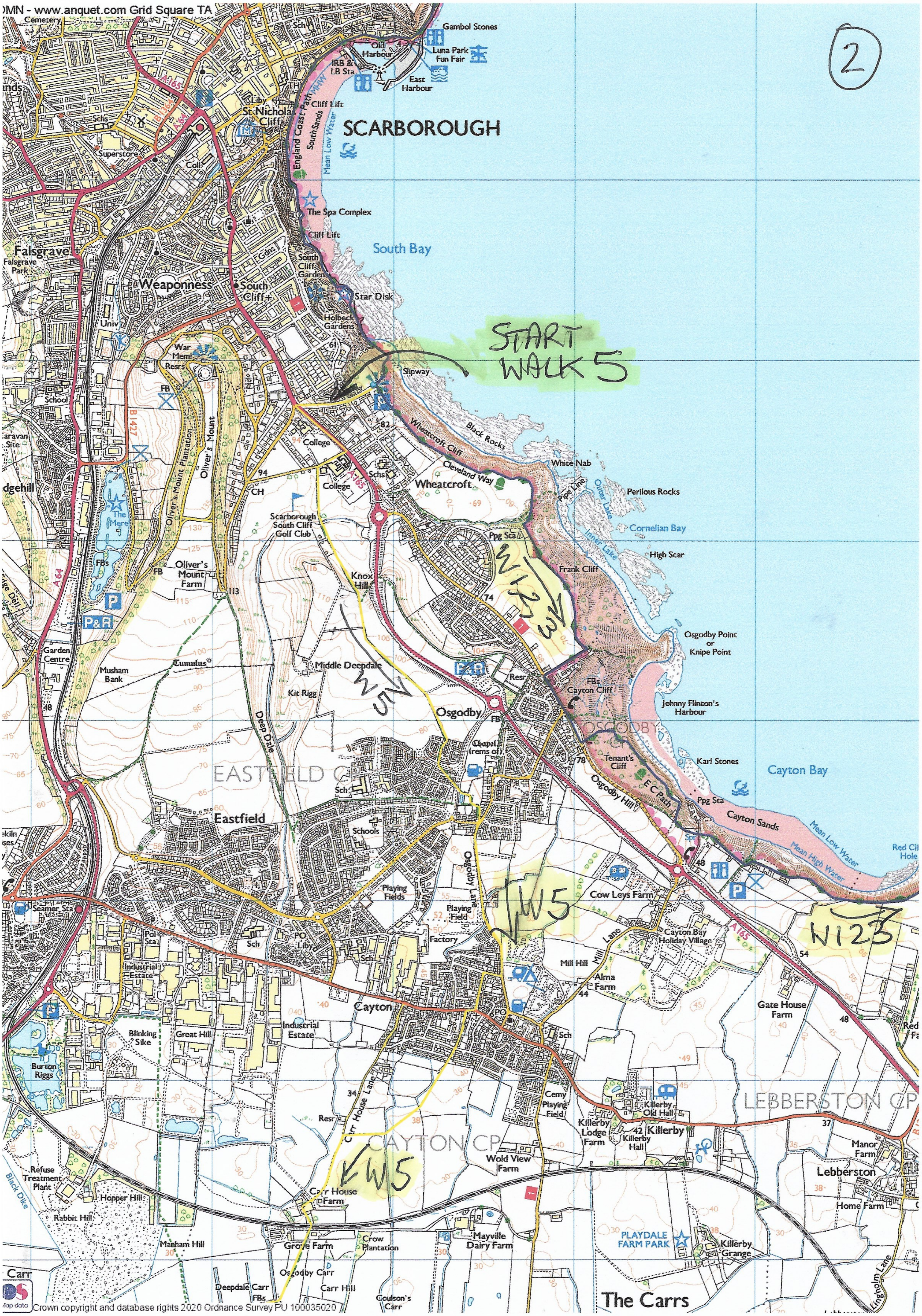
START WALK 5
W5
W123
SCARBOROUGH
Cemetery
Gambol Stones
Old Harbour
Luna Park Fun Fair
IRB & LB Sta
East Harbour
Cliff Lift
St Nicholas Cliff
England Coast Path
South Sands
Mean Low Water
Superstore
Coll
The Spa Complex
South Bay
Falsgrave
Falsgrave Park
Weaponness
South Cliff
South Cliff Gardens
Star Disk
Holbeck Gardens
Univ
War Meml
Resrs
Slipway
FB
School
Caravan Site
B1427
Oliver's Mount Plantation
Oliver's Mount
Black Rocks
Wheatcroft Cliff
College
Schs
Wheatcroft
Cleveland Way
White Nab
Pipe Line
Outer Lake
Perilous Rocks
Cornelian Bay
Inner Lake
High Scar
Edgehill
CH
The Mere
Scarborough South Cliff Golf Club
Ppg Sta
Frank Cliff
FBs
Oliver's Mount Farm
Knox Hill
A64
A165
P&R
Garden Centre
Musham Bank
Cumulus
Middle Deepdale
Kit Rigg
Deep Dale
Osgodby Point or Knipe Point
Resr
Cayton Cliff
Johnny Flinton's Harbour
Osgodby
OSGODBY CP
Chapel (rems of)
Tenant's Cliff
Karl Stones
Cayton Bay
EASTFIELD CP
Sch
Osgodby Hill
E C Path
Ppg Sta
Cayton Sands
Eastfield
Schools
Osgodby Lane
Mean High Water
Red Cliff Hole
Cow Leys Farm
Playing Fields
Playing Field
Seamer Sta
Pol Sta
PO
Liby
Factory
Mill Lane
Cayton Bay Holiday Village
Mill Hill
Alma Farm
Industrial Estate
Cayton
Gate House Farm
Blinking Sike
Great Hill
Burton Riggs
Cemy
Killerby Old Hall
Killerby
Killerby Lodge Farm
Killerby Hall
LEBBERSTON CP
Carr House Lane
CAYTON CP
Wold View Farm
Manor Farm
Lebberston
Refuse Treatment Plant
Black Dike
Hopper Hill
Carr House Farm
Home Farm
Rabbit Hill
Manham Hill
Grove Farm
Crow Plantation
Mayville Dairy Farm
PLAYDALE FARM PARK
Killerby Grange
Carr
Osgodby Carr
Deepdale Carr
Carr Hill
Coulson's Carr
The Carrs
Lingholm Lane

Crown copyright and database rights 2020 Ordnance Survey PU 100035020

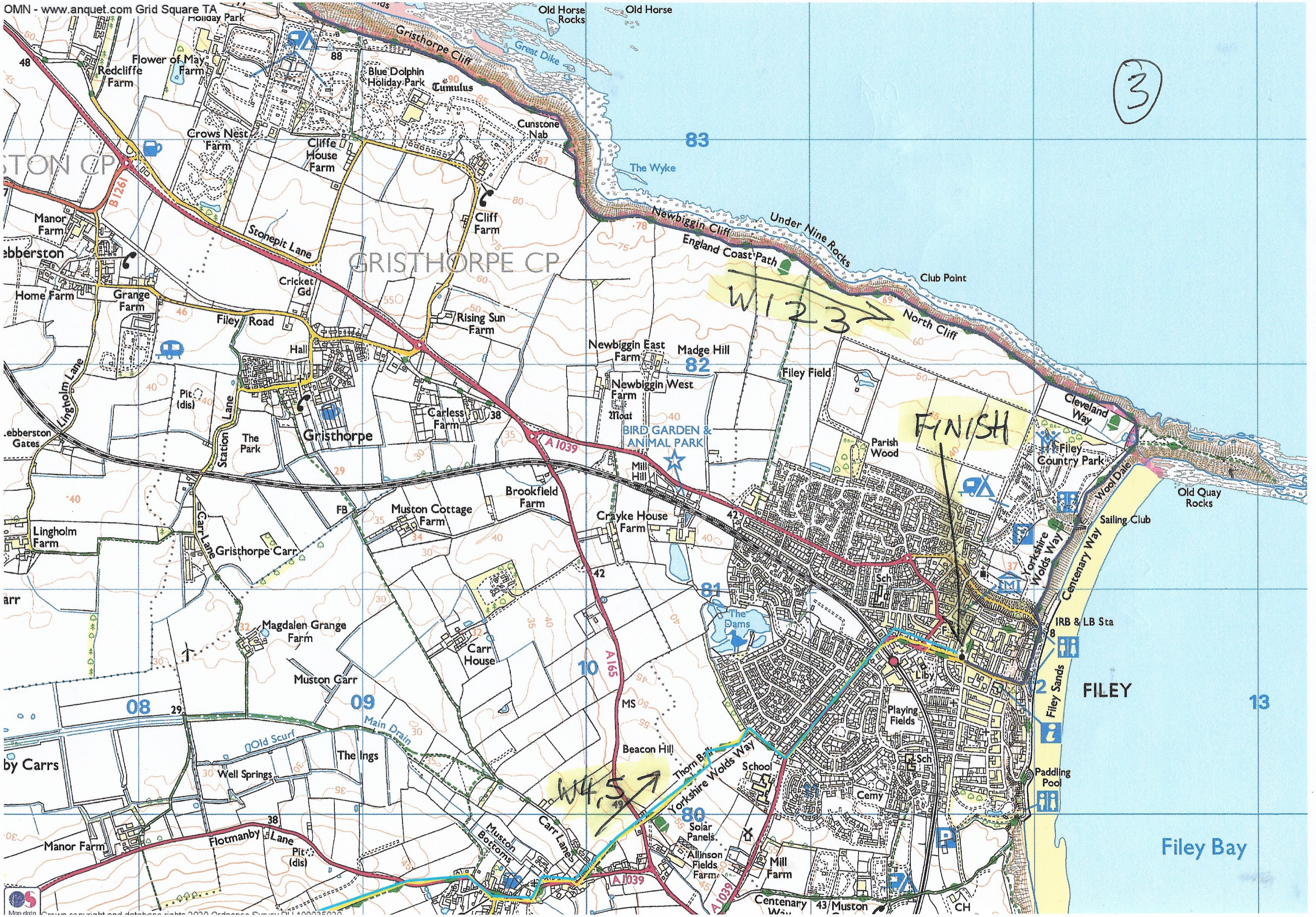OMN - www.anquet.com Grid Square TA
③
W123 →
W4,5 →
FINISH
Holiday Park
Flower of May Farm
Redcliffe Farm
48
88
Blue Dolphin Holiday Park
Cumulus
90
Gristhorpe Cliff
Great Dike
Old Horse Rocks
Old Horse
Crows Nest Farm
Cliffe House Farm
Cunstone Nab
87
83
The Wyke
STON CP
B1261
Manor Farm
Lebberston
Home Farm
Grange Farm
Stonepit Lane
Cliff Farm
80
78
75
Newbiggin Cliff
Under Nine Rocks
England Coast Path
Club Point
GRISTHORPE CP
Cricket Gd
55
60
Rising Sun Farm
69
North Cliff
46
Filey Road
Hall
Newbiggin East Farm
Madge Hill
82
Filey Field
50
Lingholm Lane
40
Pit (dis)
Newbiggin West Farm
Moat
Lebberston Gates
Station Lane
The Park
Gristhorpe
Carless Farm
38
BIRD GARDEN & ANIMAL PARK
Parish Wood
Cleveland Way
Filey Country Park
Wool Dale
Old Quay Rocks
A1039
Mill Hill
Brookfield Farm
Crayke House Farm
FB
Muston Cottage Farm
35
34
Lingholm Farm
Carr Lane
Gristhorpe Carr
29
42
Sailing Club
Centenary Way
Yorkshire Wolds Way
37
Sch
Arr
Magdalen Grange Farm
32
Carr House
81
The Dams
IRB & LB Sta
8
Muston Carr
09
10
A165
Liby
Playing Fields
FILEY
2
Filey Sands
13
08
Main Drain
Old Scurf
The Ings
Well Springs
By Carrs
MS
Beacon Hill
Thorn Bank
Yorkshire Wolds Way
School
Sch
Cemy
Paddling Pool
Manor Farm
Flotmanby Lane
Pit (dis)
Muston Bottoms
Carr Lanes
49
80
Solar Panels
Allinson Fields Farm
Mill Farm
Filey Bay
A1039
Centenary Way
43
Muston
CH
Map data Crown copyright and database rights 2020 Ordnance Survey PU 100035030

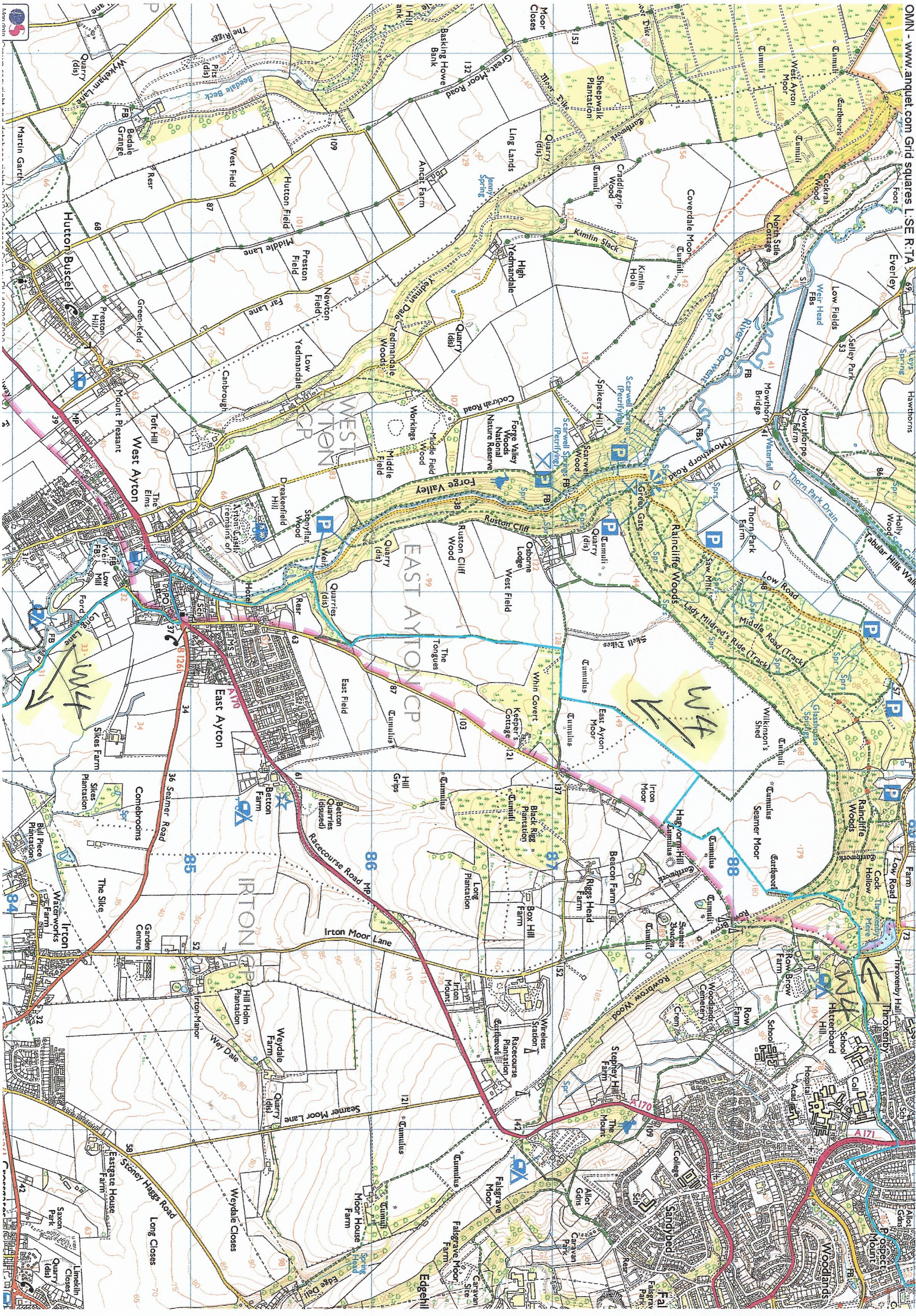
OMN - www.anquet.com Grid squares L:SE R:TA
W4
W4
W4
West Ayton
East Ayton
Hutton Buscel
Forge Valley
Forge Valley Woods National Nature Reserve
Raincliffe Woods
Lady Mildred's Ride (Track)
Middle Road (Track)
Low Road
River Derwent
Mowthorpe Bridge
Mowthorp Road
Everley
Low Fields
Selley Park
Thorn Park Farm
Thorn Park Drain
Tabular Hills Walk
Scarwell Springs (Petrifying)
Scarwell Wood
Green Gate
Spikers Hill
Ruston Cliff Wood
Osborne Lodge
West Field
East Field
The Tongues
Whin Covert
Keeper's Cottage
East Ayton Moor
Irton Moor
Hagworm Hill
Seamer Moor
Wilkinson's Shed
Glasshouse Springs
Throxenby Mere
Throxenby Hall
Throxenby
Row Brow Farm
Rowbrow Wood
Woodlands Cemetery
Row Farm
Stepney Hill Farm
Wireless Station
Racecourse Plantation
Racecourse Road
Irton Moor Lane
Seamer Moor Lane
Seamer Road
Stoney Haggs Road
Betton Farm
Betton Quarries (disused)
Black Rigg Plantation
Long Plantation
Beacon Farm
Riggs Head Farm
Box Hill Farm
Irton
Irton Manor
Irton Mount
Hill Holm Plantation
Weydale Farm
Wey Dale
Weydale Closes
Long Closes
Moor House Farm
Falsgrave Moor
Falsgrave Moor Farm
Sandybed
Woodlands
Prospect Mount
Edgehill
Edge Dell
Eastgate House Farm
Saxon Park
Limekiln Closes
Irton Waterworks Farm
Sikes Farm
Sikes Plantation
Combebrooms
The Sike
Bull Piece Plantation
Garden Centre
West Ayton CP
East Ayton CP
Irton CP
Stonyflat Wood
Drakenfield Hill
Ayton Castle (remains of)
The Elms
Toft Hill
Mount Pleasant
Canbrough
Low Yedmandale
Yedmandale Woods
Yedman Dale
High Yedmandale
Kimlin Slack
Kimlin Hole
Coverdale Moor
Cradlegrip Wood
North Stile Cottage
Cockrah Wood
Cockrah Road
West Ayton Moor
Sheepwalk Plantation
Moor Dike
Moor Closes
Great Moor Road
Basking Howe Bank
Ling Lands
Ancit Farm
Jenny Spring
Hutton Field
Preston Field
Newton Field
Middle Lane
Far Lane
Green Keld
Preston Hill
West Field
Middle Field
Middle Field Wood
Workings
Bedale Grange
Beedale Beck
Martin Garth
Wykeham Lane
The Riggs
Hitterboard Hill
Hawthorns
Holly Wood
A170
A171
B1261
84
85
86
87
88

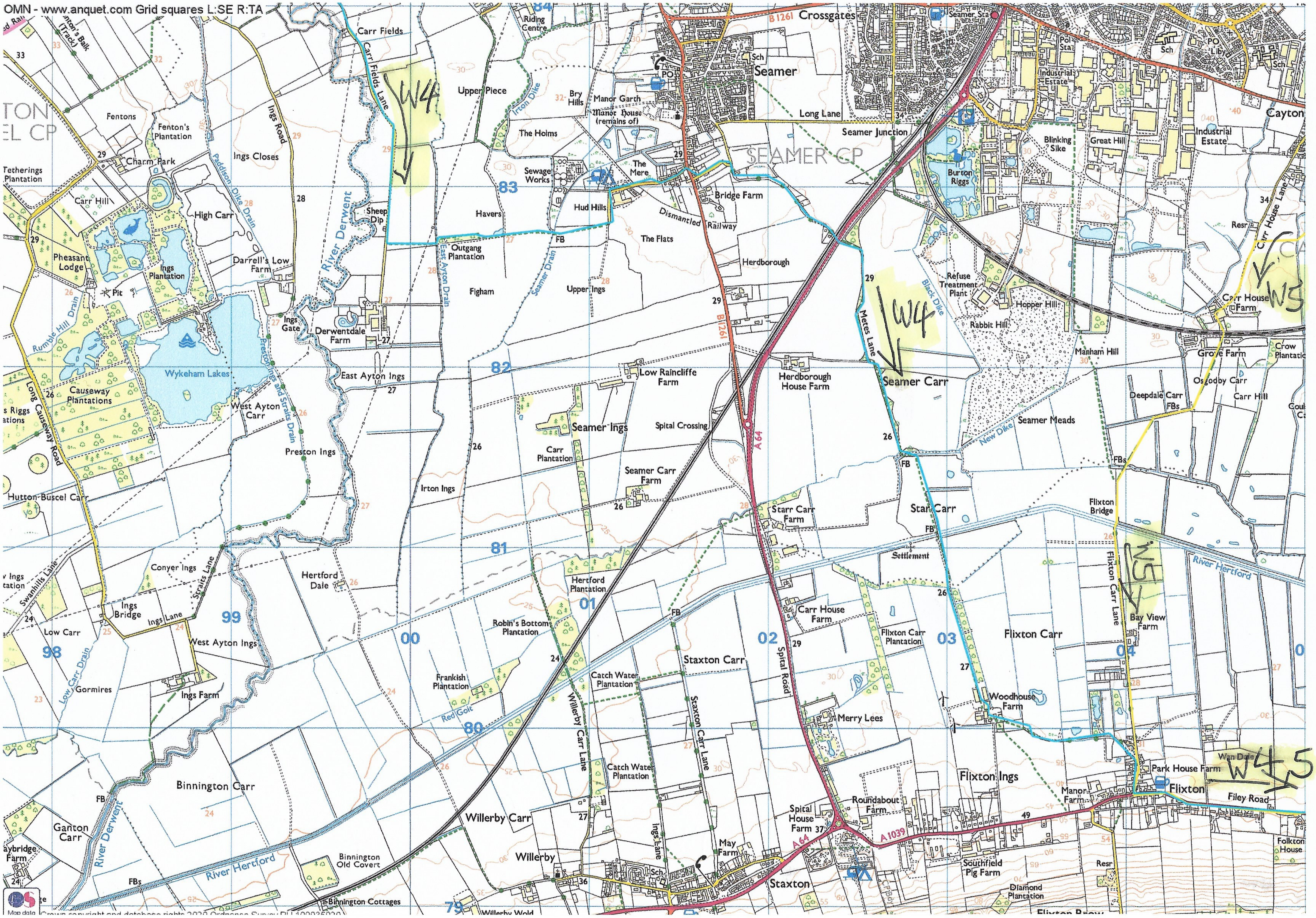
OMN - www.anquet.com Grid squares L:SE R:TA
W4
W4
W5
W5
W4 5
Crossgates
Seamer
Seamer Sta
Cayton
Seamer Junction
Long Lane
SEAMER CP
Industrial Estate
Great Hill
Blinking Sike
Burton Riggs
Bridge Farm
Dismantled Railway
Herdborough
Herdborough House Farm
Refuse Treatment Plant
Hopper Hill
Rabbit Hill
Manham Hill
Seamer Carr
Seamer Meads
New Dike
Black Dike
Metes Lane
Carr House Farm
Carr House Lane
Grove Farm
Osgodby Carr
Carr Hill
Deepdale Carr
FBs
Crow Plantation
Flixton Bridge
Flixton Carr Lane
Bay View Farm
River Hertford
Flixton Carr
Flixton Ings
Woodhouse Farm
Settlement
Star Carr
Flixton Carr Plantation
Park House Farm
Wan Dale
Flixton
Filey Road
Manor Farm
Folkton House
Roundabout Farm
Spital House Farm
Southfield Pig Farm
Diamond Plantation
A1039
A64
Spital Road
Carr House Farm
Starr Carr Farm
Merry Lees
Staxton
Staxton Carr
Staxton Carr Lane
Ings Lane
May Farm
Catch Water Plantation
Willerby
Willerby Carr
Willerby Carr Lane
Willerby Wold
Binnington Carr
Binnington Old Covert
Binnington Cottages
Ganton Carr
Gaybridge Farm
River Derwent
Red Goit
Frankish Plantation
Robin's Bottom Plantation
Hertford Plantation
Hertford Dale
Seamer Carr Farm
Spital Crossing
Low Raincliffe Farm
Seamer Ings
Carr Plantation
Irton Ings
East Ayton Ings
Derwentdale Farm
Ings Gate
Preston Ings
Preston Ings and Straits Drain
West Ayton Carr
Wykeham Lakes
Causeway Plantations
Long Causeway Road
Hutton Buscel Carr
Swanhills Lane
Conyer Ings
Straits Lane
Ings Bridge
Ings Lane
Low Carr
Low Carr Drain
Gormires
Ings Farm
West Ayton Ings
Rumble Hill Drain
Pheasant Lodge
Pit
Ings Plantation
Carr Hill
Charm Park
Tetherings Plantation
Fentons
Fenton's Plantation
Ings Closes
Ings Road
High Carr
Darrell's Low Farm
Paddison Dike Drain
Sheep Dip
Carr Fields
Carr Fields Lane
Outgang Plantation
East Ayton Drain
Figham
Upper Piece
Havers
Seamer Drain
Upper Ings
Sewage Works
The Holms
Hud Hills
The Mere
The Flats
Irton Dike
Bry Hills
Manor Garth
Manor House (remains of)
Riding Centre
PO
Sch
Resr
Upper Piece
B1261
00
01
02
03
04
81
82
83
80
79
98
99
Map data

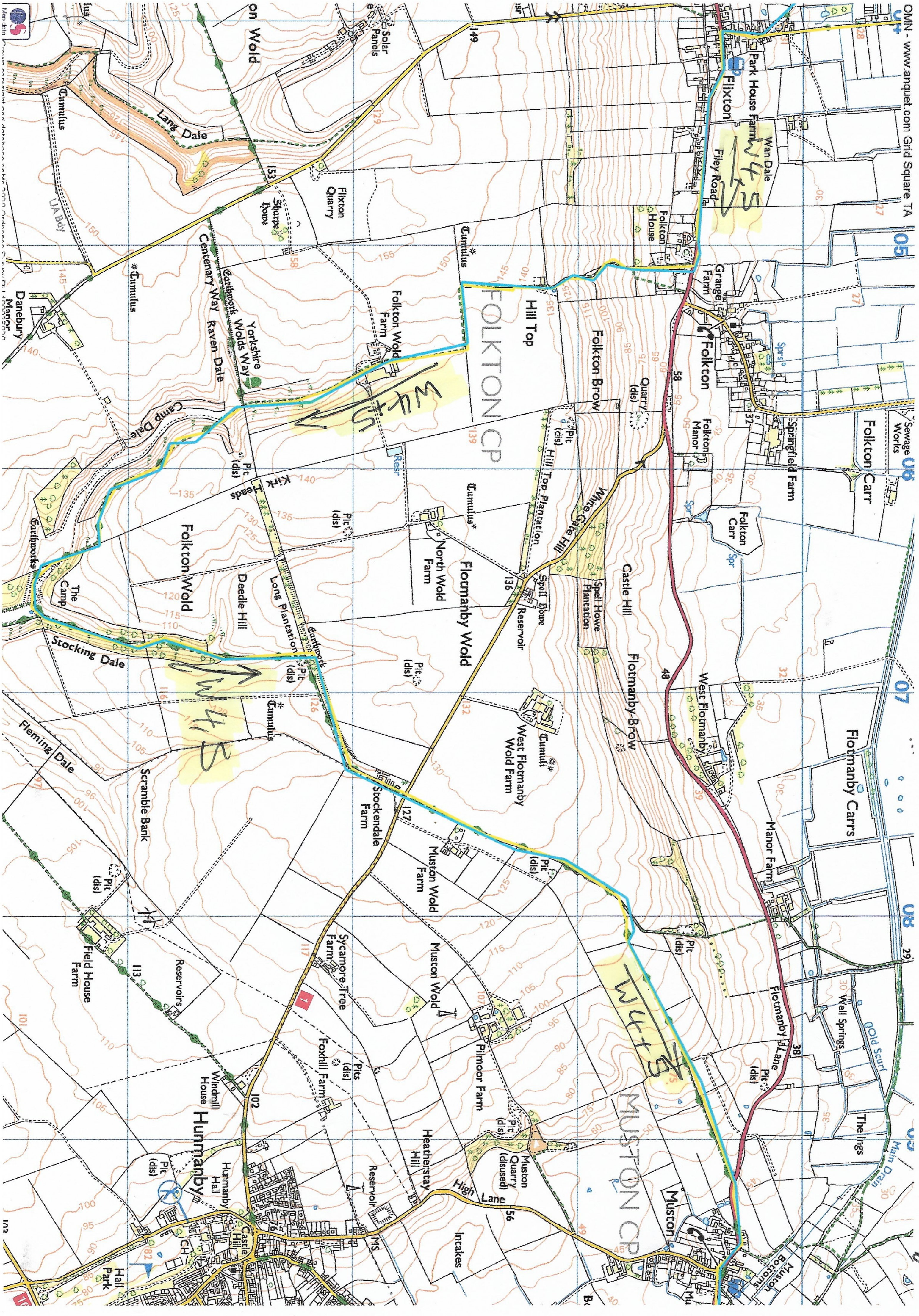
OMN - www.anquet.com Grid Square TA
Flixton
Park House Farm
Filey Road
Wan Dale
Folkton House
Grange Farm
Folkton
Folkton Manor
Springfield Farm
Sewage Works
Folkton Carr
Folkton Brow
Quarry (dis)
Hill Top
FOLKTON CP
Hill Top Plantation
White Gate Hill
Spell Howe Plantation
Spell Howe
Reservoir
Castle Hill
Flotmanby Brow
West Flotmanby
Flotmanby Carrs
Manor Farm
Flotmanby Lane
Well Springs
Old Scurf
Main Drain
The Ings
Muston
Muston Bottoms
MUSTON CP
Muston Quarry (disused)
High Lane
Intakes
Heatherstay Hill
Pilmoor Farm
Muston Wold
Muston Wold Farm
West Flotmanby Wold Farm
Flotmanby Wold
North Wold Farm
Stockendale Farm
Sycamore Tree Farm
Foxhill Farm
Reservoir
Hunmanby
Hunmanby Hall
Castle Hill
Hall Park
Windmill House
Field House Farm
Reservoirs
Scramble Bank
Fleming Dale
Stocking Dale
The Camp
Earthworks
Folkton Wold
Deedle Hill
Long Plantation
Kirk Heads
Camp Dale
Raven Dale
Yorkshire Wolds Way
Centenary Way
Folkton Wold Farm
Cumulus
Flixton Quarry
Sharpe Howe
Danebury Manor
Lang Dale
Solar Panels
UA Bdy
Resr
Pit (dis)
W45
W45
W45
W45
W45

6